

NOTES:
 1. Boundaries based on data from the LAMP II project
 2. Coastline, Rivers and Creeks digitized by PPDO-Bohol GIS Unit from Google Earth Images, 2019
 3. Roads acquired from the CRID Project, 2015
 4. Slope Classification digitized by PPDO-Bohol GIS Unit from the Bureau of Soil and Water Management (BSWM) Slope Map sheets scaled at 1:50,000
 5. Topography background generated from SRTMv3 1-arc-sec
 6. This map is not authoritative, subject to ground verification, and for indicative use only

1 0 1 2 km
 SCALE 1 : 65,000
 Universal Transverse Mercator (UTM) zone 51 North
 World Geodetic System, 1984 (WGS84)







C:\Users\wily061\Documents\GIS\Projects\CLUP\Mabini\QGIS\Mabini Maps.gxz | Thematic - Slope Map A4 Portrait


 Republic of the Philippines
 PROVINCE OF BOHOL
 City of Tagbilaran


PROVINCIAL PLANNING AND DEVELOPMENT OFFICE

SLOPE MAP
 Municipality of MABINI

LEGEND

--- Municipal Boundary	— Municipal Road	 8% to 18% - Undulating to rolling
- - - Barangay Boundary	— Barangay Road	 18% to 30% - Rolling to moderately steep
— Coastline	Slope Classification	 30% to 50% - Steep
— Rivers and Creeks	 Up to 3% - Level to nearly level	 Over 50% - Very steep
— Provincial Road	 3% to 8% - Gently sloping to undulating	